

Banteay Chhmar Heritage Zoning

Refer to Royal Decree on Banteay Chhmar site:
NS/RKT/0303/117, 2003

Satellite Zone

A social and cultural heritage area, "designated for the preservation of traditional lifestyles, occupation, and livelihood of the people in this area. This area is subject to the preservation of cultural heritage and nature through measures to promote sustainable development and environmental impact assessment." The Satellite Zone is a 1500m radius around the Buffer Zone.








Banteay Chhmar Cambodia

Site Map - Heritage Zoning



Map Legend


-  Core Conservation Zone
-  Buffer Zone
-  Satellite Zone
-  Hydrology
-  Archaeological Features

Buffer Zone

A zone of controlled development which includes the existing community. "Must be protected against inappropriate use of lands and developments."

Core Conservation Zone

An area in which no development is allowed. The zone includes all area within the main moat.



1:25,000

